



Workshop

Higher Dimensional Complex Geometry

University of Saarland, 1-4 April 2019

Practical Information

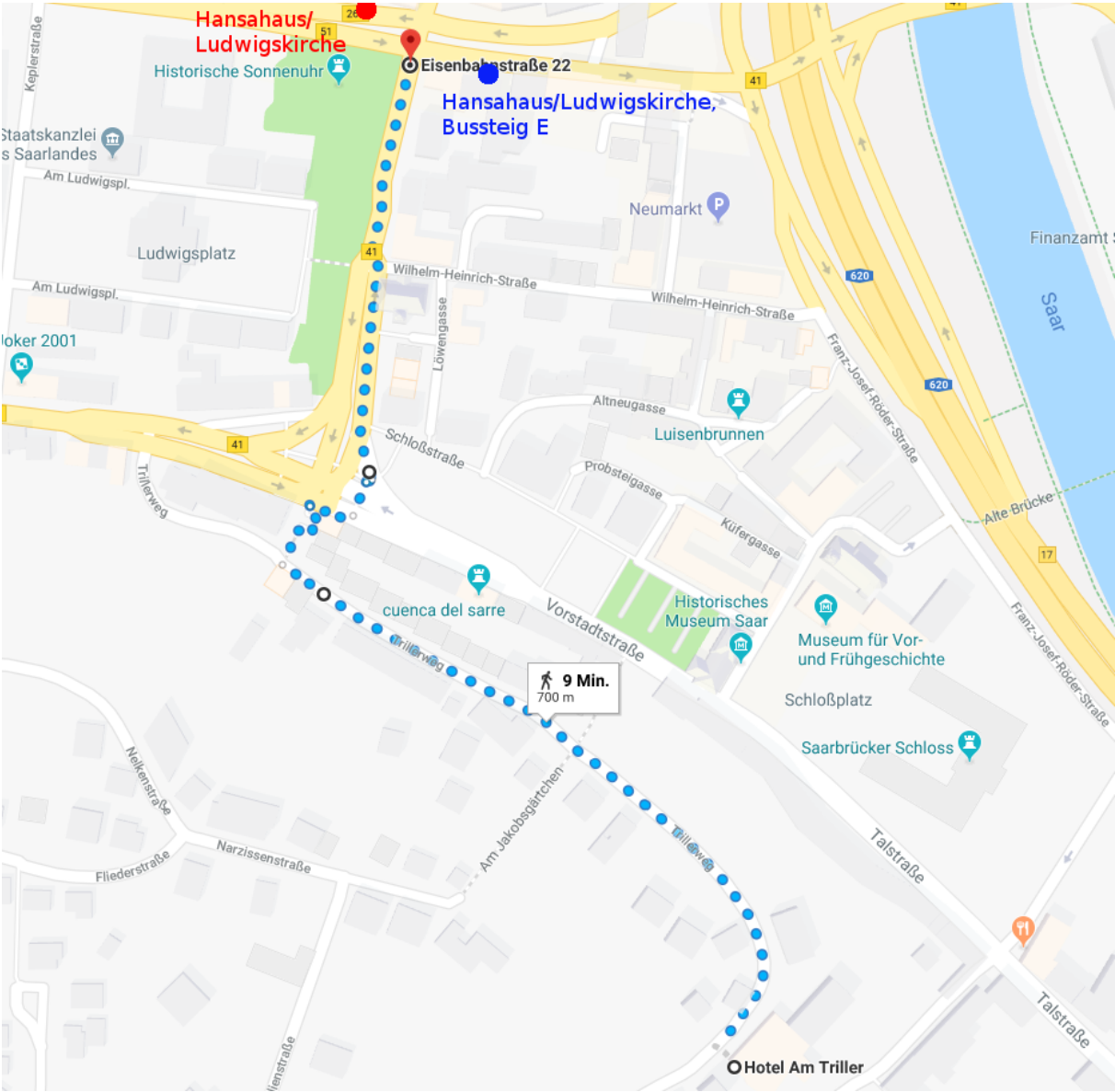
Directions

You can find precise information about the bus timetable [here](#), or you can download the app *Saarfahrplan* for your mobile phone. Furthermore, you can purchase bus tickets either on the bus from the bus driver, or from the vending machines which can be found in front of Rathaus or at Hauptbahnhof. A single ticket costs 2.60€, or 2.20€ if you have a (DB) BahnCard. There is also the option of buying a weekly ticket for 19.70€ which is valid in all means of public transport within Saarbrücken.

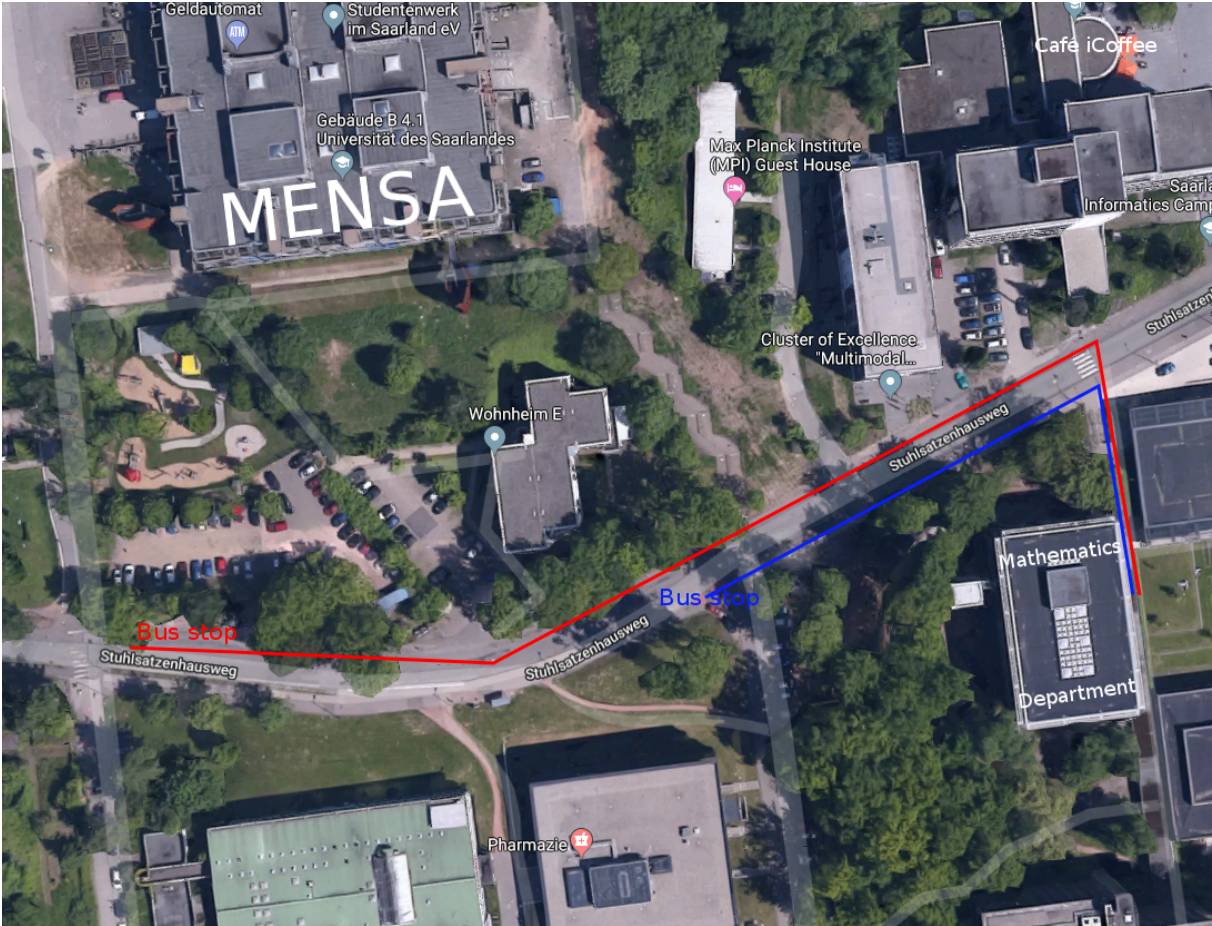
Central station to/from the University: You can take the buses 102, 112 and 124 from the bus stop *Hauptbahnhof, Bussteig D* (in front of McDonands) and the waiting time at the bus stop ranges from 6 to 20 minutes. Your final destination is *Universität Mensa* (see below), and the bus trip lasts approximately 16 minutes. To return to the central station, you may use the buses 112 and 124 from the bus stop *Universität Mensa*, in the opposite direction.

City centre to/from the University: From the bus stop *Rathaus* (see red dot on the map with the restaurants) you can take the buses 101, 102, 109, 111 and 150 which run approximately every 10 minutes. Your final destination is *Universität Mensa* (see below), and the bus trip lasts approximately 17 minutes. To return to the centre, you may take any of the above buses from the bus stop *Universität Mensa*, in the opposite direction. You have to exit at one of the following bus stops: Johanneskirche, Rabbiner-Rülf Platz or Rathaus (the latter only if you are on 150).

Hotel Am Triller to/from the University: You may use the bus stop *Hansahaus/Ludwigskirche, Bussteig E* (blue dot on the map below) to take the bus to the University, and you get off at *Universität Mensa*. To return to the Hotel, you take the bus from the bus stop *Universität Mensa*, in the opposite direction, and you get off at the bus stop *Hansahaus/Ludwigskirche* (red dot on the map below). You can take any of the buses 101, 102 and 109 which run approximately every 15 minutes.

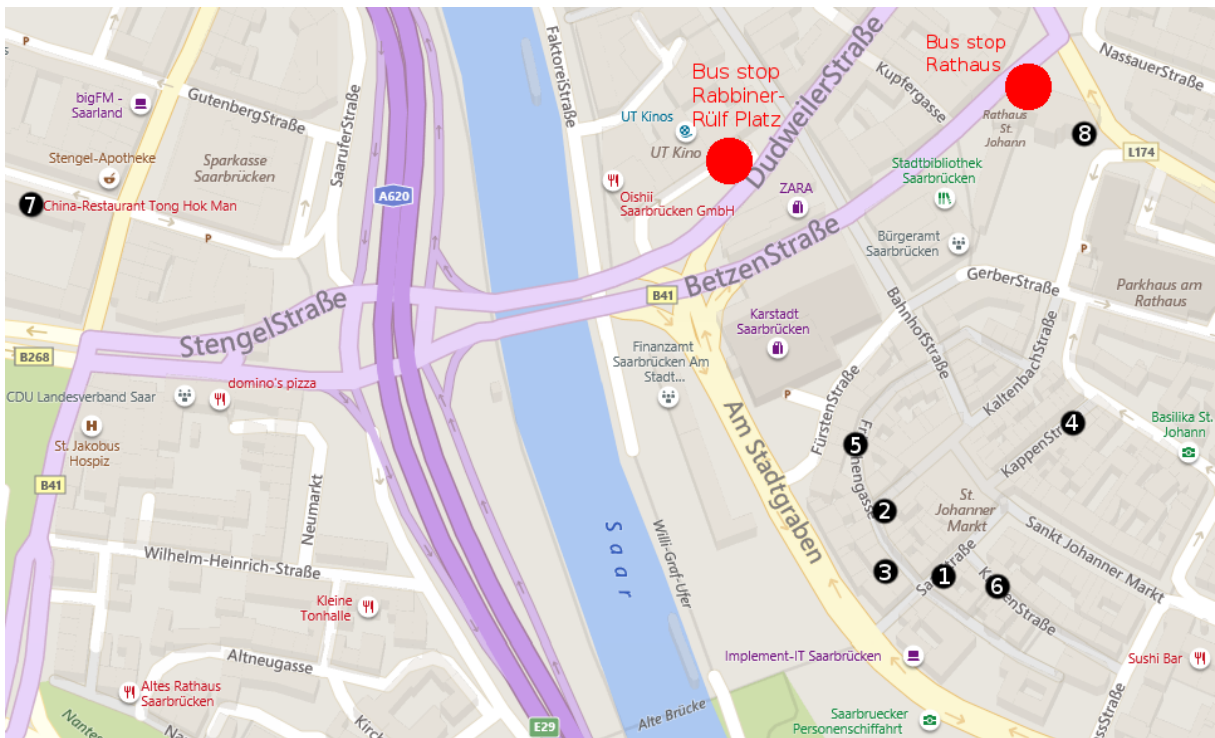


Inside the campus: Once you step off the bus at the bus stop *Universität Mensa*, walk down the street for about 50m (following the blue line in the picture below). The department of Mathematics is the grey building on your right-hand side. To return to the city, follow the red line to get to the bus stop *Universität Mensa*, in the opposite direction and take any of the above mentioned lines depending on your destination.



Restaurant recommendations

1. Gasthaus Zahm, Saarstraße 6 (German-French cuisine)
2. Stiefelbräu, Am Stiefel 2 (Local brewery with typical dishes from Saarland)
3. Restaurant Tbilissi, Saarstraße 13 (Georgian cuisine)
4. Mei Thai Restaurant, Kappenstraße 7 (Thailand cuisine)
5. Rizzo Restaurant, Fröschengasse 8 (Italian cuisine)
6. La Bastille, Kronenstraße 1B (French-German cuisine)
7. China Restaurant, Hohenzollernstraße 21 (Chinese cuisine)
8. Ratskeller Saarbrücken, Rathausplatz 1 (Local cuisine)



Things to do/see in Saarbrücken

Here are some typical places to visit in Saarbrücken:

- The *Schloss* and the *Historisches Museum Saar* (located in Alt-Saarbrücken) as well as the *Ludwigskirche* (situated close to the bus stop Hansahaus/Ludwigskirche). From here you can also enjoy an amazing view of the whole city.
- The *Saarlandmuseum-Moderne Galerie* and the *Stadtgalerie Saarbrücken* in the centre of Saarbrücken, which have pieces of classic and contemporary art which are worth visiting. For further information, see [here](#) and [here](#).
- The *Staatstheater Saarland* offers a variety of theater plays and music concerts. For further information see [here](#) and [here](#).
- The river *Saar*. You can enjoy a walk along the river (towards France) and see the *Alte Brücke*.